

ROCK CLIMBING

You need adrenaline?



REGIONALNA RAZVOJNA AGENCIJA
Bjelasica, Komovi & Prokletije



365



Free climbing sites

Free climbing is just being developed in Montenegro. Nevertheless, the aficionados of this adventure sport in the world already know about our climbing areas on attractive locations.

The arranged climbing areas exist in Podgorica (a small village of Smokovac and Ljubovic hill), in Niksic near the Ostrog Monastery and in the village of Povija, in Kotor above the bus station, in Ljuta and Dobrota. Than in Biocinovici (Kolasin) and in Gusinje.

Now, everyone who is into free climbing has a chance to get to know more than ninety new climbing routes in Kolasin, Mojkovac and Berane.

The locations of these climbing areas are easily accessible by solid roads and at the same time offer everything that climbing fans search for and expect. All three mountain sites are gorgeous and unite what seem to be opposites at first sight: the unspoiled strength of the wild and modest, tame docility; the vicinity of civilization (accommodation, food) and total seclusion from it. They provide peace consisting of barely audible river flow and unobtrusive bird tweet in the forest. All those are great preconditions for a focus and a kind of meditation when climbing, for giving oneself up to the challenges of the unknown space.

Coming to this mountain area for free climbing may easily turn into a longer stay. Near the arranged rocks there are many hiking and biking trails, starting points for rafting and kayaking, fishing areas, lakes of Biogradska Gora National Park, villages with preserved traditional architecture, old monasteries. With accommodation to ones liking, a good argument for a day longer here is also- homemade cuisine.

Kolasin

Biocinovici

Width 42 ° 50'13 .18 " H

Length 19 ° 34'2 .31 " E

Recommendation: Plenty of forests around the climbing area, water source, diverse routes appropriate for both beginners and advanced climbers.

There are ideal areas for free climbing in Kolasin. The rock in Biocinovici has three sectors ten to thirty metre high, the first of those sectors is near the road, the second and the third require some walking through the forest. Very well equipped climbing area in Biocinovici, with its 30 routes that were for many the site of their first climb, facing the fear and discovering ones physical and mental strengths and capabilities, has now been upgraded with thirty-one new routes. Bjelasica, its forests and springs, beauty, is a perfect quiet and inspiring environment for climbers.

How To Get There?

Kolasin is around 70km far from Podgorica, to the North. At the bridge on the Tara, one should turn right and enter the town, than follow the signposts pointing towards Jezerine ski centre. Three kilometres from the town, after the last houses, there is a wooden bridge across the small mountain river on the left side, then further along the path, beside the spring of drinking and cold water, one minute to the first sector. The path to the second and the third sector takes five minutes walking.

Accommodation

Apart from several good hotels, Kolasin offers a large number of apartments and rooms for rent. When in restaurants it is a must to taste local dishes the area is famous for: kacamak and leaved cheese.



KOLAŠIN CLIMBING REGION



1. AMNEZIJA
2. DEJA VU
3. WALL
4. KOLAŠIN
5. TANGO ARGENTINO
6. WEDDING DRESS
7. WEDDING DRESS 1
8. CHANELL 1
9. CHANELL 1.1
10. FAUN
11. HUNGRY GHOST
12. JURASSIC PARK

13. HERA
14. LE PAS DU CHAT NOIRE
15. CAT WOMAN
16. REAL DEAL
17. NEPTUN
18. LIZARD BRAIN
19. INDIAN SUMMER
20. CIRQUE DU SOLEIL
21. SUMMERY
22. SUMMERY 1
23. DISCO P...
24. TOPLO PIVO

25. JEDITE KOD DŽOA
26. POP STONE
27. F***YOU WITH YOUR
THANK YOU
28. DANJEL VINCEK
29. DANCING WITH ŠEĀA
30. DANCING WITH ČETKA
31. LETEĆA SKORPION
32. RAMPa
33. ŠTO JE BOLAN
34. TUNJEL
35. ŠTITARICA
36. GUSAR
37. KOM

38. JO JO
39. POWDERFINGER
40. GUADALAJARA
41. RAINY DAY
42. PINOKIO
43. MIKI MAUS
44. OK OK
45. TRAVELING FOR THE
FIRST ASCENT
46. THE WALK ON OUR SIDE
47. GLAVNA STANICA KOLAŠIN
48. SOO SCHWEEET!
49. THE LAST ROUPE JUMP

50. ENTER ANDMAN
51. ANDJA
52. RUŽA
53. SEMPERVIVUM
54. ANGEL
55. TROLL
56. ZEUS
57. PAPALADA
58. NEXT LEVEL
59. RIGHT TO BE WRONG
60. THOR
61. THOR 1



This project is funded by the EU



IPA Cross-border Cooperation Programme
Bosnia and Herzegovina - Montenegro



Year-round tourism in mountain
destinations of B&H and Montenegro



GEKONCLIMB

Mojkovac

Dobrilovina

Width : 43 ° 1'41 .36 " H

Length: 19 ° 23'40 .18 " E

Recommendations: Agreeable surroundings, pleasant shade during most of the day, perfect quality of the rock

Climbing site in Dobrilovina is situated next to Djuro's cave, really a rock shelter where a first classroom in the area of the longest Montenegrin river was opened in 1870. Although the climbing area is very close to the road to Zabljak, the greatness of the Tara canyon gives it a special charm. It has almost perfect quality of the rock and a very nice wall base. The rock is one of the rare ones that are in the shade for the most of the day and therefore is very suitable to use during summer times. It has basic infrastructure (wooden desk and benches). There are 35 routes at the site so far.

Those are quality routes mainly for medium and more advanced climbers.

How To Get There?

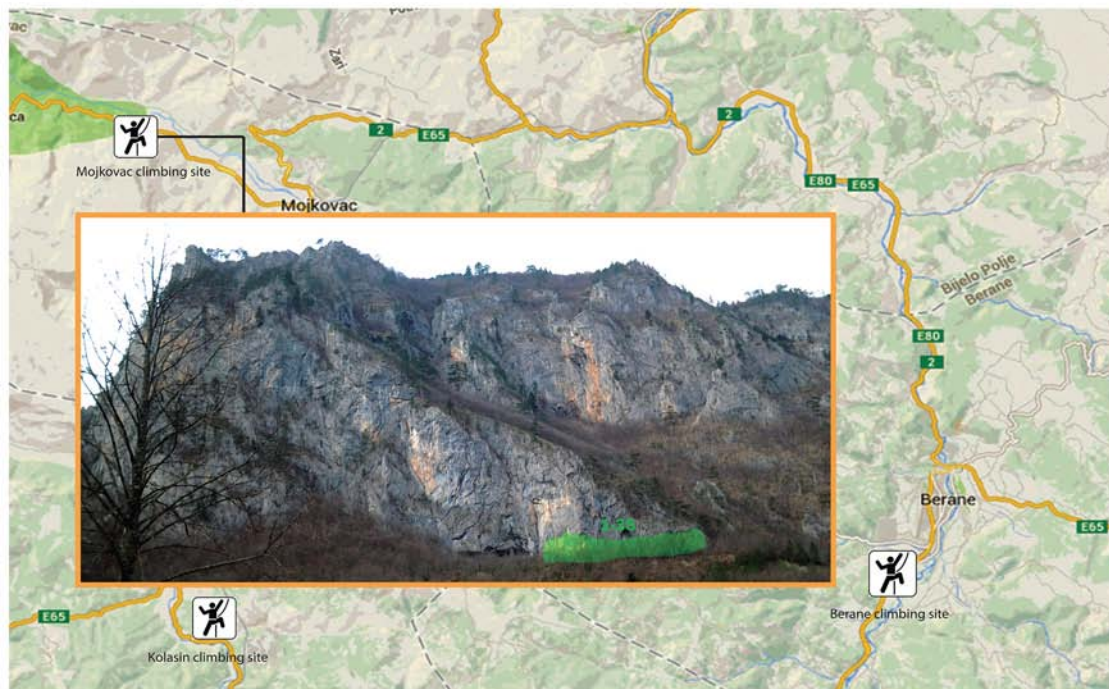
Dobrilovina is about thirty kilometres away from the nearest town-Mojkovac. It is on the well known attractive tourist road to Zabljak, following the flow and canyon of the Tara river. The climbing site is near the campsite. The village of Dobrilovina is known for the monastery of the same name from the beginning of the 17th century. Many folk tales speak of the wealth of the monastery that hosted the first school in the region of Potarje.

Accommodation

The nearest accommodation is in the camp on the bank of the Tara. In towns, small hotels or private accommodation in Mojkovac, more luxurious in Zabljak or Kolasin. Village Dobrilovina deserves to spend time in. Even its name says that it is on a good spot and has things to offer. Good air, romantic moonlight over wonderful canyon of the Tara, and kind hosts will make your stay for free climbing even more complete.



MOJKOVAC CLIMBING REGION



1. THE FIRST ONE
2. AKCELERACIJA
3. ALTER EGO
4. BEE THE ONE
5. DESIRE
6. GARDEN OF SOULS
7. GARDEN OF SOULS 1

8. GO
9. I AM LEGEND
10. KONTRAPUNKT
11. DRVOSEĆA
12. SO THIS IS GOODBYE
13. SILENT DREM
14. TIME LINE

15. TERA
16. WATER GEARL
17. SUMMERTIME SADNESS
18. ŠUMAREVA VERIDBA
19. REMEMBER THE FUTURE
20. PAN FLUTE
21. ZEN ROOM

22. FOUNTAIN
23. OUTLAND
24. SHADOW MAGNET
25. SUPERNATURAL
26. WIZZARD
27. DARK PRINCE
28. TIME MACHINE

29. MATRIX
30. GULIVER
31. GULIVER 1
32. UTOPIA
33. LIBERA
34. GIFT
35. FINISH



This project is funded by the EU



IPA Cross-border Cooperation Programme
Bosnia and Hercegovina - Montenegro



Year-round tourism in mountain
destinations of B&H and Montenegro



GEKONCLIMB

Berane

Selaca

Width : 42 ° 50'0 .81 " H

Length: 19 ° 49'27 .97 " E

Recommendations: Close to the road and water source, wonderful surroundings, two sectors with different difficulty levels, accommodation in the village

Exceptionally beautiful place to face the vertical, the very being of the mountain, ones own inner strengths. Exciting, tucked in, romantic, next to the river, open to the heights. New road leads to the very foot of the rock.

Actually, there is a smaller rock on the left side of the road, for all those who want to try and beginners, there is the bigger one on the right, for medium ad more advanced climbers. There is enough space around both for equipment and preparations. Up to now, there are around thirty routes that already have their names, but there is enough space for some new ones...

How To Get There?

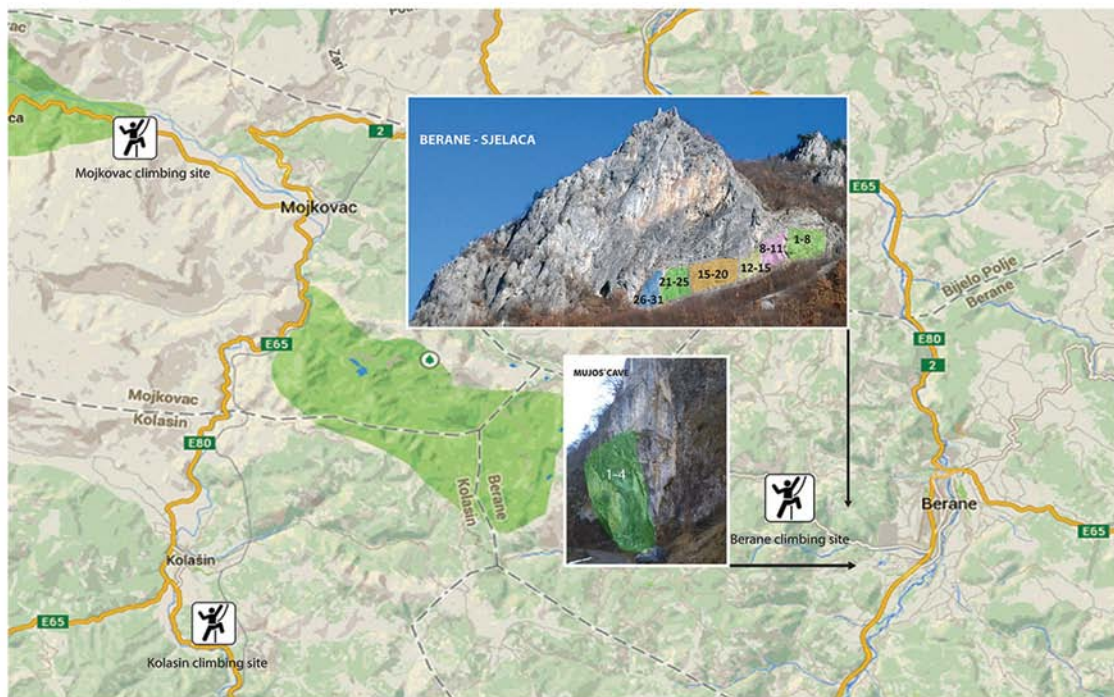
It takes fifteen minutes of drive from Berane to the climbing area (at the exit from the town towards Andrijevica turn right in the direction of Jelovica and continue along that road to the turn to the village of Banjevac. The bigger, right sector is visible from this spot, and if you continue left towards Banjevac after a few minutes walk you will come across the mini climbing area next to the road). The road along the Bistrica river, which is created in Lubnice from three small mountain rivers- brings climbers into their story perfectly.

Accommodation

It would be ideal to stay in the nearest village of Lubnice, in the authentic house, with the Kljajic or Obradovic family. There is also a hotel in Jelovica, some 13 kilometres away. Even Berane is not far, with several good small hotels. The food in this area is beautiful, all domestic products are worth tasting. You can also buy honey, rakija, cheese. To complete the stay one should visit Polimski Museum, and Djurdjevi Stupovi Monastery.



BERANE CLIMBING REGION



MUJO'S CAVE

1. NIGHT VISION
2. SIMPLE ARCHITECT
3. SUNNY WINTER DAY
4. JANKETA'S BEARD

1. PENETRATION
2. SOLISTICIJ
3. THE FIRST ONE
4. DANGER STRANGER
5. STEFAN LIEB
6. SASA N.
7. FOGY PEOPLE
8. GEKON

9. B.DOBROTA
10. MOLTO DIFICILE 1
11. MOLTO DIFICILE 2
12. DELTA
13. BARON MUNCHAUSEN
14. LET ME MOVE YOU
15. WALILAMDZI
16. SEMPITERNAL

SJELACA

17. EL LABIRINTO DEL FAUNO
18. INVISIBLE
19. INSENSIBLES
20. HIGH WAY
21. CRESENDO
22. LUMBERJACK
23. ENGAGEMENT
24. EAGLE

25. ETA ZIZNJ
26. PLUTON
27. MOON
28. SOLITUDE
29. STEPING STONE
30. LA LA LA
31. PINE TREE



This project is funded by the EU



IPA Cross-border Cooperation Programme
Bosnia and Herzegovina - Montenegro



Year-round tourism in mountain
destinations of BiH and Montenegro



GEKONCLIMB




Year-round tourism in mountain destinations of B&H and Montenegro

This publication has been produced with the assistance of the European Union. Its contents are the sole responsibility of Regional Development Agency for Bjelasica, Komovi and Prokletije and can in no way be taken to reflect the views of the European Union.



This project is funded by the EU



IPA Cross-border Cooperation Programme
Bosnia and Herzegovina – Montenegro